






Wahoo, Nebraska

Your clinical rotations present an opportunity to immerse yourself in a new community. You'll find each of the areas you work in has attractions and activities worth exploring. Click on the links below to see what Wahoo has to offer!



Population	4,820	
Location	<u>Wahoo, NE Map & Directions - MapQuest</u>	
Tourism Website	<u>Wahoo VisitNebraska.com</u>	
Health and Wellness 	<u>Lake Wanhoo NRD Recreation Area</u>	1,777 acres including a 662-acre lake
	<u>City Parks and Trails</u>	
	<u>Aquatic Center</u>	310 N Linden
	<u>Men's Basketball Leagues</u>	310 N Linden
	<u>Women's Volleyball Leagues</u>	310 N Linden
Museums/Attractions 	<u>Wahoo Country Music Show</u>	1480 County Rd V
	<u>Saunders County Historical Society Museum</u>	240 N Walnut St
	<u>Hanson House</u>	12th and Linden Sts
	<u>Wahoo Distillery</u>	1569 Park Road
	<u>Wahoo Public Library</u>	637 N Maple
	<u>Wahoo Civic Center</u>	310 N Linden
Transportation	<u>Saunders County Transportation</u>	
Restaurants 	<u>Chips Restaurant and Bar</u>	1499 N Chestnut
	<u>Hao's Garden</u>	501 N Broadway
	<u>Acapulco Mexican Grill</u>	1201 N Chestnut
	<u>Stockyard Café</u>	636 E 1st St
	<u>Good Friends Café</u>	450 N Chestnut
	<u>Rezac's Café</u>	2346 County Road K
	<u>Krispy Krunchy Chicken</u>	255 W 2nd
Grocery Stores 	<u>Sun Mart Foods</u>	1036 N Chestnut St
	<u>Country Store</u>	999 Country Road M
	<u>Dollar General</u>	465 N Broadway
	<u>Family Dollar</u>	1028 N Maple St
Places of Worship 	<u>Wahoo First United Methodist</u>	714 N Beech St
	<u>Calvary Church</u>	558 W 16th St
	<u>Wahoo Bible Church</u>	458 N Elm
	<u>Bethlehem Lutheran Church</u>	504 W 8th St
	<u>Our Redeemer Lutheran Church</u>	1245 N Locust St
	<u>First Presbyterian Church</u>	981 W 15th St
	<u>St Joseph's Catholic Church</u>	111 Cherry St