






Tecumseh, Nebraska

Your clinical rotations present an opportunity to immerse yourself in a new community. You'll find each of the areas you work in has attractions and activities worth exploring. Click on the links below to see what Tecumseh has to offer!



Population	1,690	
Location	<u>Tecumseh, NE Map & Directions - MapQuest</u>	
Tourism Website	<u>Explore Tecumseh</u>	
Health and Wellness		
	<u>Aquatic Center</u>	Broadway and Clay
	<u>City Park</u>	Broadway and Clay
Museums/Attractions		
	<u>Sticks Stones and Bonez</u>	489 Broadway
	<u>Johnson County Museum</u>	289 Ckay St
	<u>Montz Motorcycle Museum</u>	432 Clay St
	<u>City Library</u>	170 Branch St
	<u>Historic Tecumseh Square</u>	
Transportation	<u>Tecumseh Area Transit</u>	
Restaurants		
	Frasier's Café	472 N 12th St
	Rough City Ranch Restaurant and Bar	440 N 12th St
	Harvest Bowl	136 Near HWY 50
	<u>Pizza Hut</u>	62107 US HWY 136
	<u>Casey's</u>	120 N 12th St
Grocery Stores		
	Frasier's Café	472 N 12th St
	Rough City Ranch Restaurant and Bar	440 N 12th St
	Harvest Bowl	136 Near HWY 50
	<u>Pizza Hut</u>	62107 US HWY 136
	<u>Casey's</u>	120 N 12th St
Places of Worship		
	First Baptist Church	333 Jackson St
	St John Lutheran Church	1260 Webster St
	St Andrew's Catholic Church	186 N 5th St
	United Methodist Church	190 N 4th St
	St Paul's United Church of Christ	Rural Tecumseh
	St Peter's Church of Christ	Rural Elk Creek