






Falls City, Nebraska

Your clinical rotations present an opportunity to immerse yourself in a new community. You'll find each of the areas you work in has attractions and activities worth exploring. Click on the links below to see what Falls City has to offer!



Population	4,130	
Location	<u>Falls City, NE Map & Directions - MapQuest</u>	
Tourism Website	<u>Falls City, NE Tourism (fallscitynebraska.org)</u>	
Health and Wellness	 <u>Itha Krumme Memorial Arboretum</u> <u>Stanton Lake Park</u> <u>Falls City Golf Course</u>	
Museums/Attractions	 <u>Richardson County Military History Museum</u> 1700 Stone Street <u>Falls City Aquatic Park</u> <u>John Philip Falter Museum</u> <u>Verdon State Recreation Area</u> Iron Monument 6 miles SE of Rulo Falls Richard County Museum 1401 Chase St Historic Downtown Stone Street <u>Falls City Library and Arts Center</u>	
Transportation	<u>Local Transit System</u>	
Restaurants	 <u>A and G Steakhouse</u> 1618 Stone Street <u>One Stop Cafe</u> 2103 Stone Street Sonic Drive In 1305 Harlan <u>Konstantinos Pizza</u> 117 E 17th <u>Subway</u> 1423 Harlan	
Grocery Stores	 <u>Dollar Fresh</u> 1300 Stone <u>Family Fare</u> 1900 Harlan <u>Dollar General</u> 415 E 14th	
Places of Worship	 <u>First Presbyterian Church</u> 206 E 20th St <u>Sts Peter and Paul Catholic Church</u> 1820 Fulton St <u>Valley Avenue Baptist Church</u> 2023 Valley Ave <u>Kingdom Hall of Jehovah's Witness</u> 2314 Towle St <u>First Christian Catholic Church</u> 1322 Stone St <u>St Paul's Evangelical Lutheran</u> 320 W 20th <u>First Brethren Church</u> 1902 Lane St <u>First United Methodist Church</u> 1700 Harlan St	